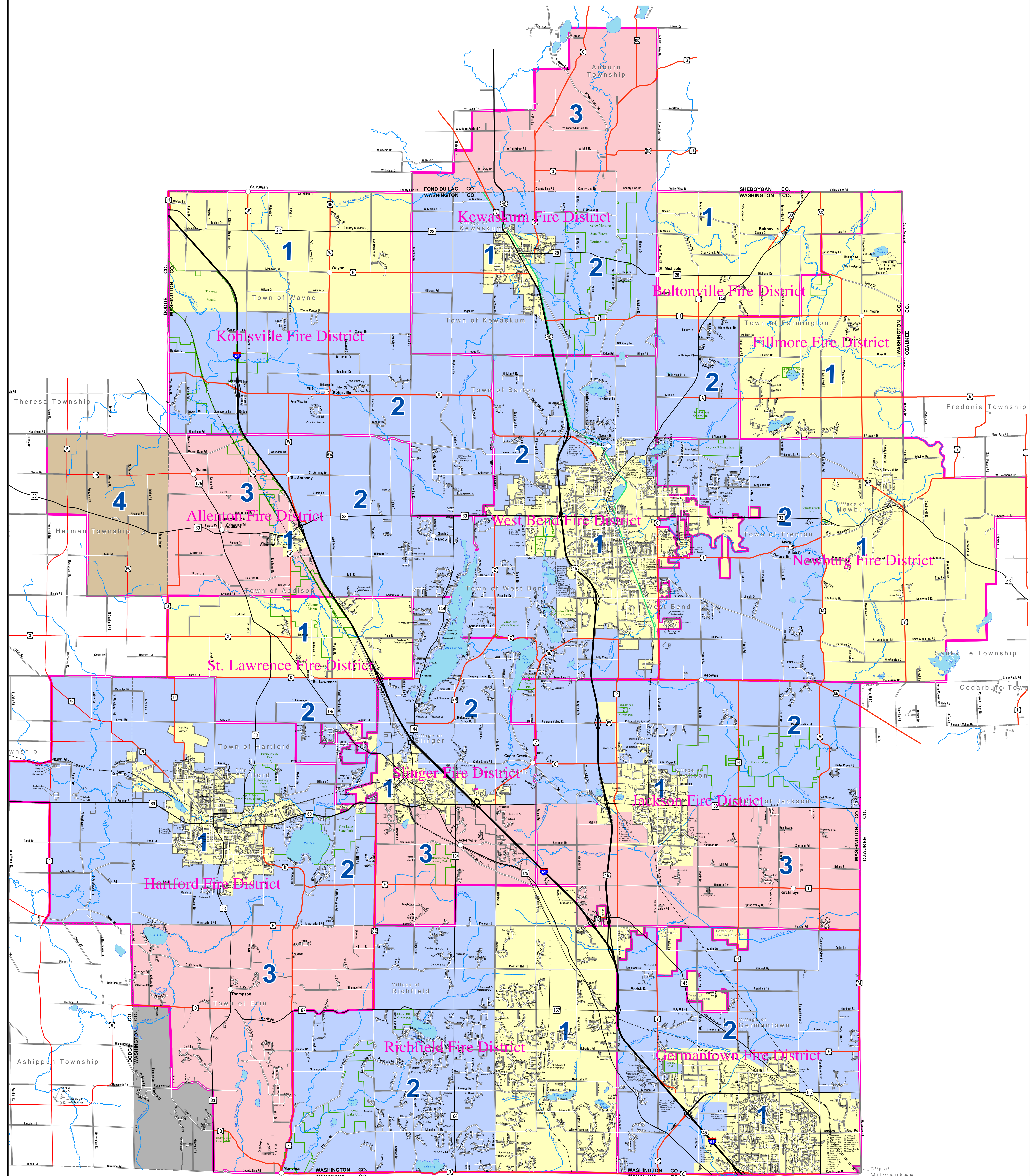

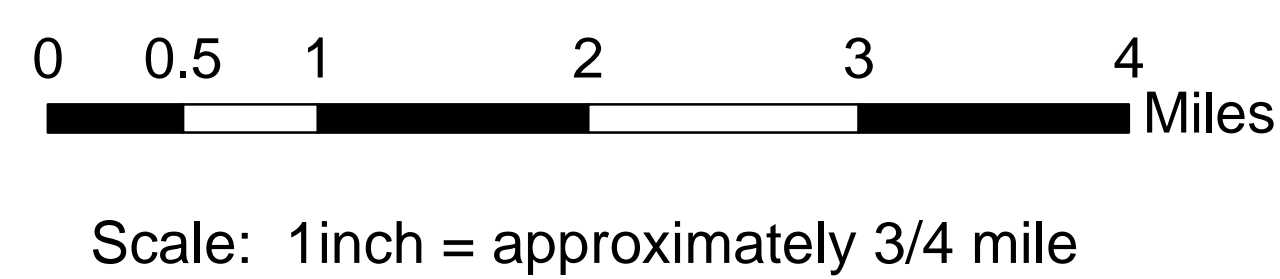


Washington County Fire MABAS Areas



- MABAS Areas
 - Box 1
 - Box 2
 - Box 3
 - Box 4
- Fire Districts
- Municipal Boundary
- Unincorporated Places
- Railroad
- Lakes
- Rivers/Streams
- Interstate/US Highway
- State Highway
- County Highway
- Local Road
- Private Road



Map updated December, 2015

Map produced by the Washington County Geographic Information Systems (GIS) Division.
Data credit: For the areas outside of Washington County provided by Dodge County Land Resources and Parks Department, Fond du Lac County Planning Department, and Ozaukee County Land Information Department.
This information is subject to errors and omissions and is not certified by Washington County.